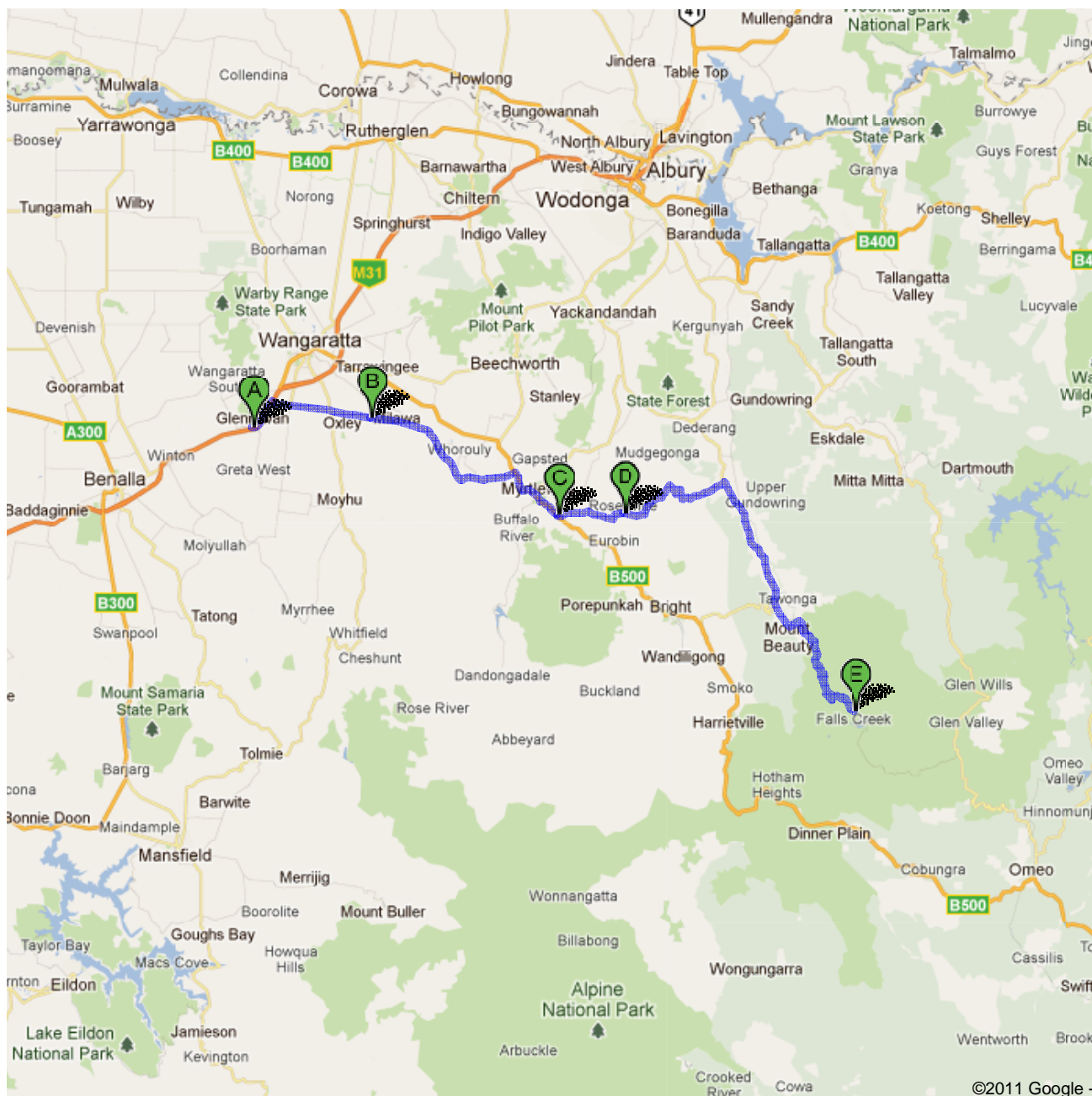





Directions to Falls Creek VIC, Australia
150 km – about 2 hours 41 mins

Save trees. Go green!

Download Google Maps on your phone at google.com/gmm




©2011 Google -


 Glenrowan VIC, Australia

- | | | |
|---|--|----------------------------|
| 1. | Head east on Gladstone St toward Ned St | go 500 m
total 500 m |
| 2. | Continue onto Glenrowan Rd
About 3 mins | go 5.0 km
total 5.5 km |
|  | 3. Turn right onto Glenrowan-Myrtleford Rd
About 11 mins | go 9.4 km
total 14.9 km |
|  | 4. Turn right onto Wangaratta-Whitefield Rd | go 24 m
total 14.9 km |
|  | 5. Take the 1st left onto Glenrowan-Myrtleford Rd
About 6 mins | go 6.5 km
total 21.4 km |

Total: **21.4 km** – about **22 mins**

 Milawa VIC, Australia


total 0.0 km

- | | | |
|---|--|-----------------------------|
| 6. | Head east on Glenrowan-Myrtleford Rd toward Chardonnay Drive
About 29 mins | go 27.9 km
total 27.9 km |
|  | 7. Turn right onto Great Alpine Rd
About 11 mins | go 10.5 km
total 38.5 km |


Total: **38.5 km** – about **40 mins**

 Ovens VIC, Australia


total 0.0 km

- | | | |
|---|---|-----------------------------|
| 8. | Head southeast on Great Alpine Rd toward Happy Valley Rd | go 100 m
total 100 m |
|  | 9. Turn left onto Happy Valley Rd
About 12 mins | go 11.1 km
total 11.2 km |

Total: **11.2 km** – about **12 mins**

 Rosewhite VIC, Australia

total 0.0 km

- | | | |
|---|--|-----------------------------|
| 10. | Head east on Happy Valley Rd toward Cartwrights Ln
About 17 mins | go 16.3 km
total 16.3 km |
| 11. | Continue onto Running Creek Rd
About 6 mins | go 6.3 km
total 22.6 km |
|  | 12. Turn right onto Kiewa Valley Hwy
About 28 mins | go 26.1 km
total 48.7 km |
| 13. | At the roundabout, take the 2nd exit onto Bogong High Plains Rd | go 150 m
total 48.8 km |
| 14. | Continue onto Bogong High Plains Tourist Drive
About 2 mins | go 1.6 km
total 50.4 km |
| 15. | Continue onto Bogong High Plains Rd
About 35 mins | go 28.6 km
total 78.9 km |

Total: **78.9 km** – about **1 hour 28 mins**

 Falls Creek VIC, Australia

These directions are for planning purposes only. You may find that construction projects, traffic, weather, or other events may cause conditions to differ from the map results, and you should plan your route accordingly. You must obey all signs or notices regarding your route.

Map data ©2011 Google, Whereis(R), Sensis Pty Ltd

Directions weren't right? Please find your route on maps.google.com and click "Report a problem" at the bottom left.